

# ARROYO VISTA

### GENERAL NOTES:

SURVEY MONUMENTS AND CORNER RECORDS ARE NOT SHOWN ON THE PLANS. IT IS THE CONTRACTOR'S RESPONSIBILITY TO LOCATE AND PROTECT IN PLACE ALL MONUMENTS AND CORNER RECORDS. ANY MONUMENTS OR CORNER RECORDS THAT WILL BE DISTURBED SHALL BE TIED-OUT PRIOR TO DISTURBING THEM.

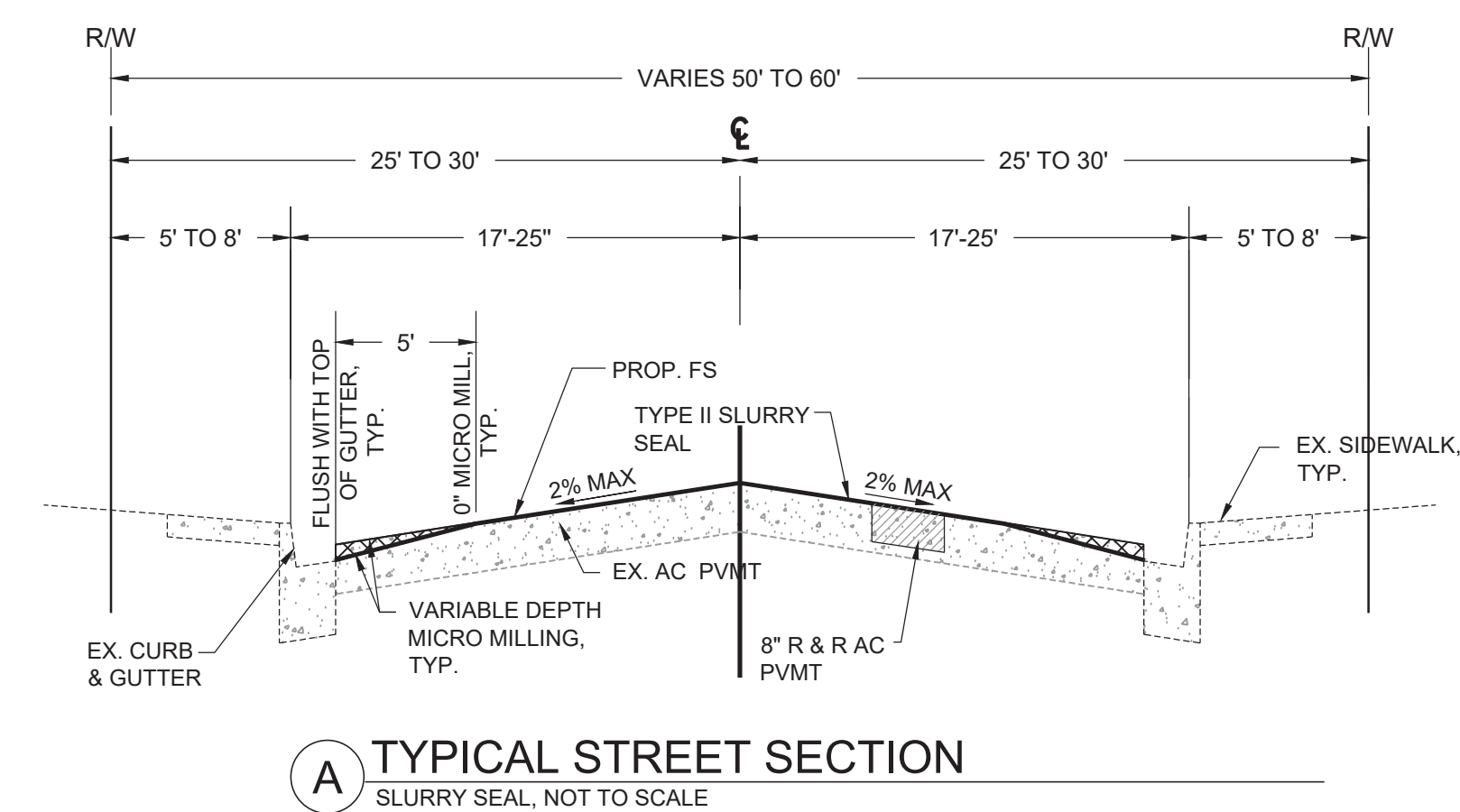
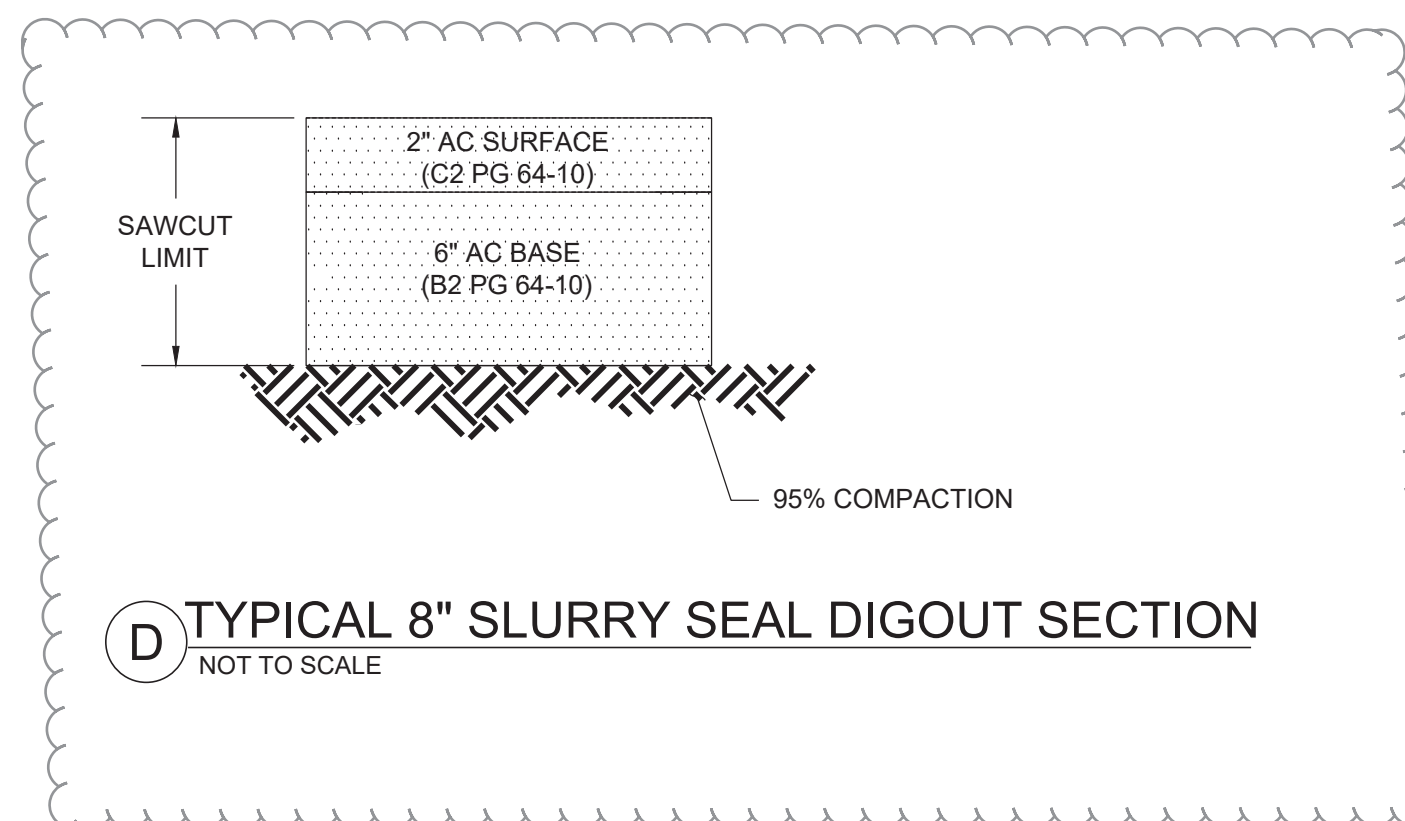
REMOVE TRAFFIC STRIPING AND PAVEMENT MARKINGS PRIOR TO SLURRY SEAL AND REPLACE IN-KIND UPON COMPLETION.

OBTAIN APPROVAL FROM CITY ON SLURRY SEAL LIMITS PRIOR TO COMMENCING WORK.

WATER VALVE AND MANHOLE ADJUSTMENT LOCATIONS SHALL BE IDENTIFIED PRIOR TO COMMENCING WORK.

### CONSTRUCTION NOTES:

- 1 MICRO MILLING PER DETAIL 'A' HEREON.
- 2 TYPE II SLURRY SEAL WITH 2% LATEX. SEE DETAIL 'A' HEREON.
- 3 CRACK SEALING
- 12 REMOVE AND RECONSTRUCT 8" AC PAVEMENT (DIGOUT). LOCATIONS TO BE IDENTIFIED PRIOR TO CONSTRUCTION. SEE DETAIL 'D' HEREON.



### NOTES

1. 8" R&R LOCATIONS SHALL BE IDENTIFIED BY CITY PRIOR TO WORK COMMENCING.

SEAL

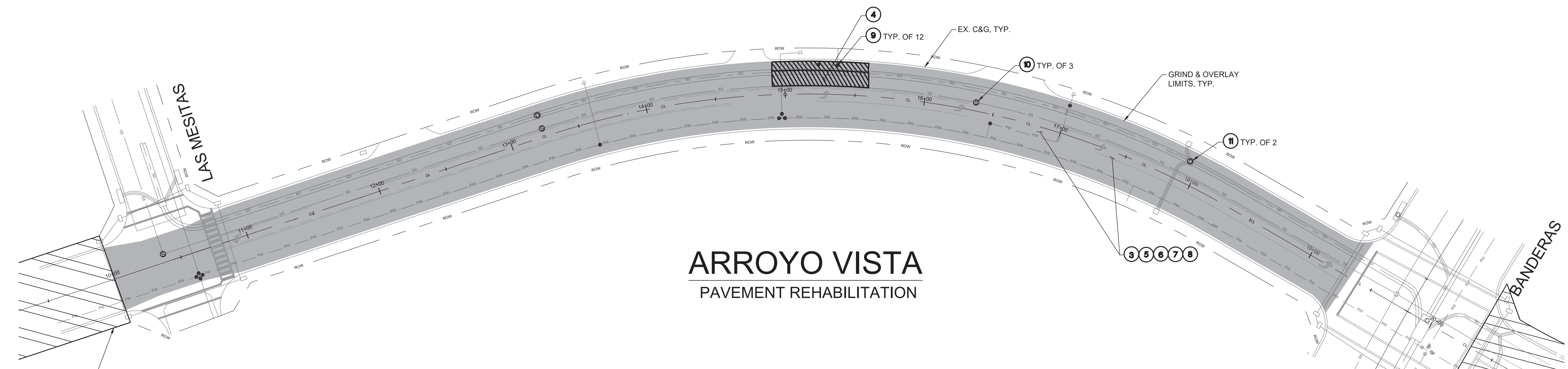
**DIG ALERT**

DIAL TOLL FREE  
1-800-422-4133

AT LEAST TWO DAYS  
BEFORE YOU DIG

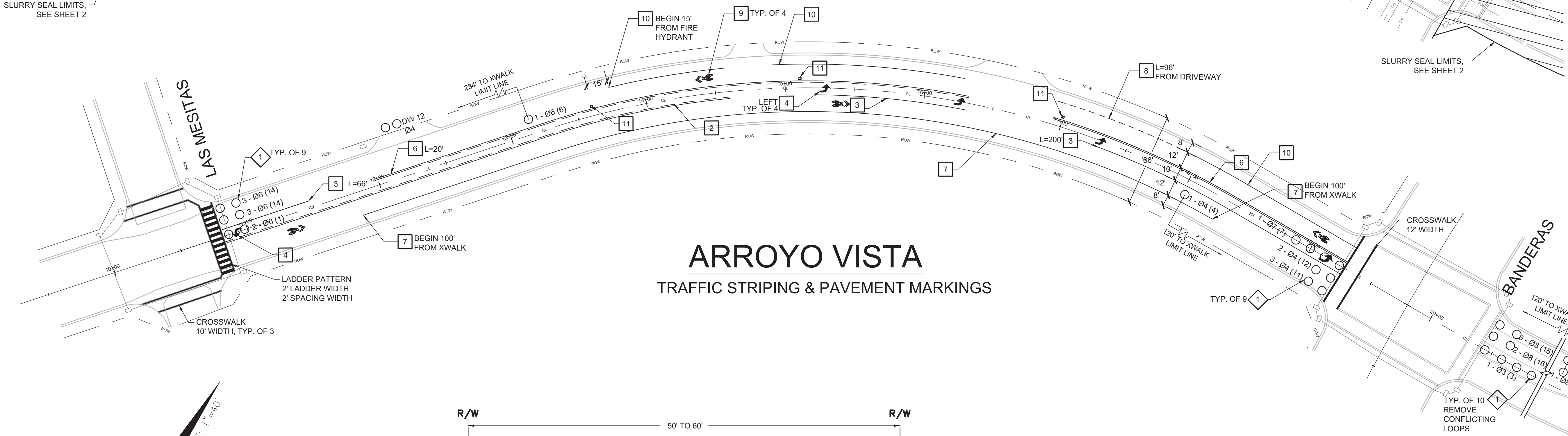
UNDERGROUND SERVICE ALERT OF SOUTHERN CALIFORNIA

<p><b>PREPARED BY</b></p> <p>FIRM: CITY OF RANCHO SANTA MARGARITA ADDRESS: 22112 EL PASEO RANCHO SANTA MARGARITA, CA 92688 TELEPHONE: (949) 635-1800</p>	<p><b>REVISIONS</b></p> <table border="1" style="width: 100%; border-collapse: collapse;"> <tr><td> </td><td> </td><td> </td></tr> <tr><td> </td><td> </td><td> </td></tr> <tr><td> </td><td> </td><td> </td></tr> </table>										<p><b>MADE BY</b></p> <p> </p>	<p><b>APPROVED BY</b></p> <p> </p>	<p><b>RECOMMENDED FOR APPROVAL</b></p> <p>SEE SHEET 1 FOR RECOMMENDATIONS</p>	<p><b>APPROVED BY:</b></p> <p>SEE SHEET 1 FOR APPROVALS</p>	<p><b>CITY OF RANCHO SANTA MARGARITA</b></p> <p><b>ARROYO VISTA PAVEMENT REHABILITATION</b></p> <p><b>SLURRY SEAL IMPROVEMENT PLAN</b></p>	<p>PROJECT NO. CIP</p> <p>SHEET <b>2</b> OF <b>3</b></p> <p>DRAWING NO. ---</p>
<p>NAME: TRI NGUYEN RCE NO.: 82001 EXP. DATE: 3/31/24</p>																



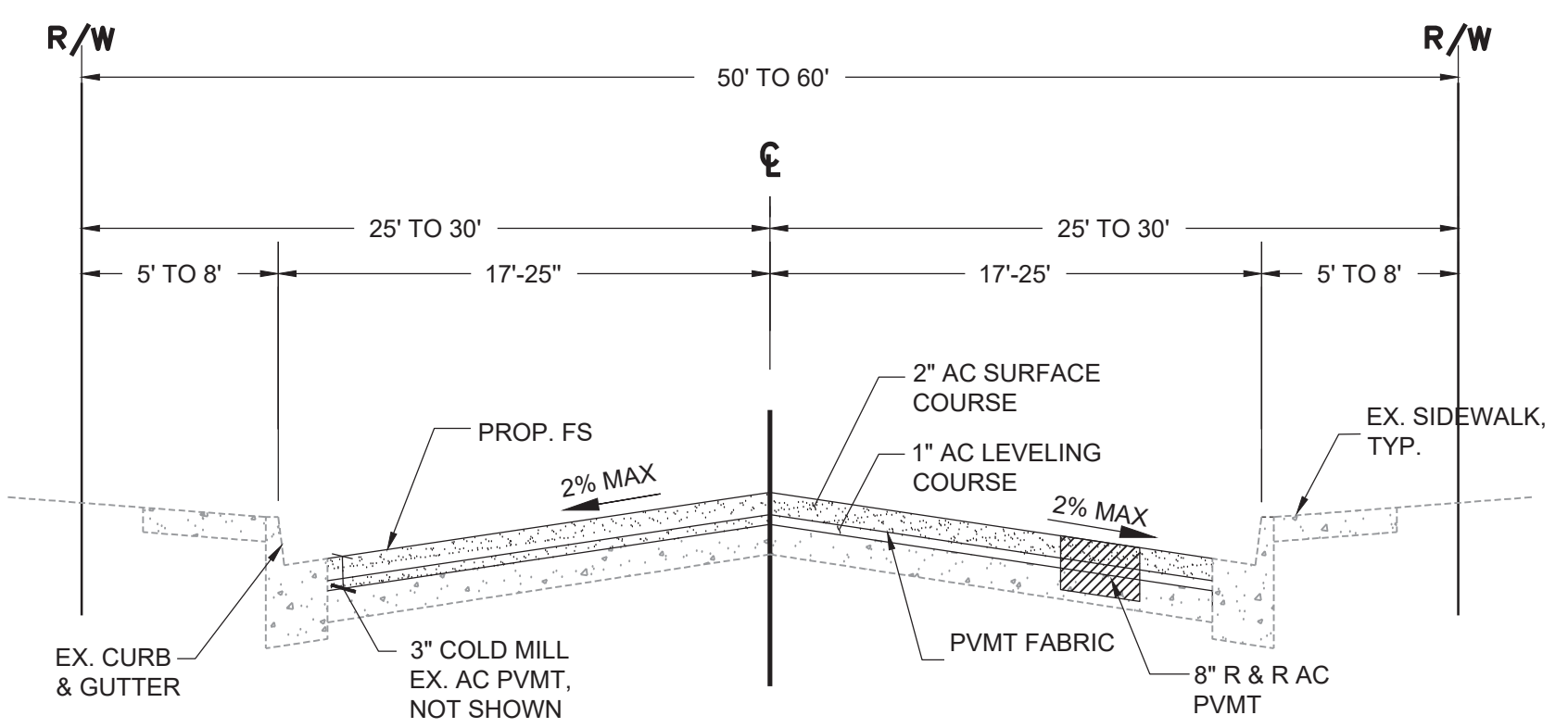
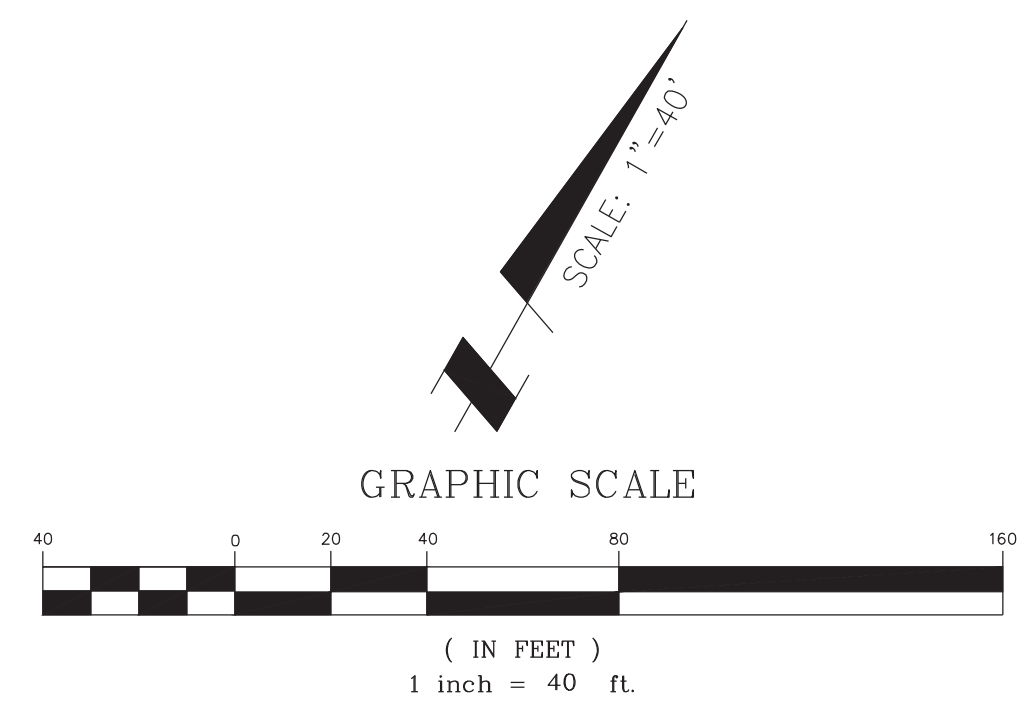
### ARROYO VISTA PAVEMENT REHABILITATION

- CONSTRUCTION NOTES:**
- 3 CRACK SEALING
  - 4 REMOVE AND RECONSTRUCT 8" AC PAVEMENT (DIGOUT). LOCATIONS TO BE IDENTIFIED PRIOR TO CONSTRUCTION. SEE DETAIL 'C' HEREON.
  - 5 COLD MILL 3" UNIFORM THICKNESS EXISTING AC PAVEMENT
  - 6 CONSTRUCT 1" AC LEVEL COURSE PER DETAIL 'B' HEREON.
  - 7 FURNISH & INSTALL PAVEMENT FABRIC. REFER TO DETAIL 'B' HEREON.
  - 8 CONSTRUCT 2" AC SURFACE COURSE PER DETAIL 'B' HEREON.
  - 9 ADJUST WATER VALVE TO GRADE
  - 10 ADJUST SEWER MANHOLE TO GRADE
  - 11 ADJUST STORM DRAIN MANHOLE TO GRADE



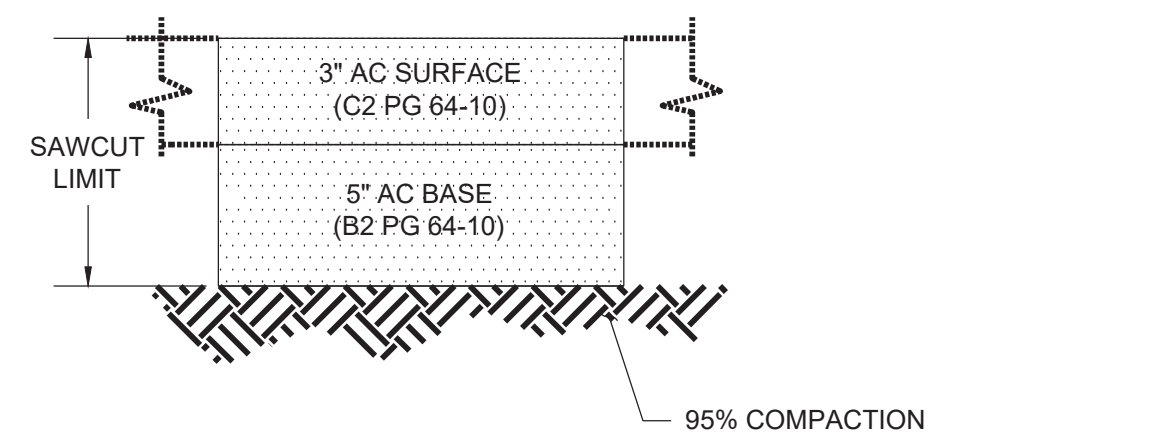
### ARROYO VISTA TRAFFIC STRIPING & PAVEMENT MARKINGS

- STRIPING NOTES:**
- 1 PAINT 4" WHITE LANE LINE PER 2018 CALTRANS STD. PLAN A20A DETAIL 9.
  - 2 PAINT 4" DOUBLE YELLOW LINE PER 2018 CALTRANS RSP A20B DETAIL 31.
  - 3 PAINT 8" WHITE CHANNELIZING LINE PER CALTRANS RSP A20D DETAIL 38.
  - 4 PAINT TYPE IV ARROW PER 2018 CALTRANS STD. PLAN A24A. DIRECTION AS SPECIFIED ON PLANS.
  - 5 PAINT 12" YELLOW CROSSWALK PER 2018 CALTRANS STD. PLAN A24F. WIDTH AS SPECIFIED ON PLANS.
  - 6 PAINT 4" DOUBLE YELLOW LINE PER 2018 CALTRANS RSP A20B DETAIL 28.
  - 7 PAINT 6" SOLID WHITE BIKE LANE LINE PER 2018 CALTRANS RSP A20D DETAIL 39.
  - 8 PAINT 6" BROKEN WHITE BIKE LANE LINE 2018 CALTRANS RSP A20D DETAIL 39.
  - 9 PAINT SHARED ROADWAY BICYCLE MARKING PER 2018 CALTRANS STD. PLAN A24C. LOCATIONS ARE APPROXIMATE AND CITY WILL MARKOUT EACH LOCATION IMMEDIATELY PRIOR TO CONSTRUCTION.
  - 10 PAINT 6" SOLID WHITE RIGHT EDGE LINE PER 2018 CALTRANS RSP A20B DETAIL 27B.
  - 11 INSTALL BLUE TWO-WAY REFLECTIVE FIRE HYDRANT MARKER 12" OFFSET FROM PAINTED YELLOW LINE, ON THE FIRE HYDRANT SIDE OF THE ROADWAY.



**B TYPICAL STREET SECTION**  
OVERLAY, NOT TO SCALE

- NOTES**
1. 8" R&R LOCATIONS SHALL BE IDENTIFIED BY CITY PRIOR TO WORK COMMENCING.
  2. 3" COLD MILL PRIOR TO PLACEMENT OF 1" LEVELING COURSE.



**C TYPICAL 8" OVERLAY DIGOUT SECTION**  
NOT TO SCALE

- NOTES**
1. DIGOUTS MAY CONSIST ENTIRELY OF BASE COURSE, B2 PG 64-10, CONTRACTOR SHALL PERFORM 3" COLD-MILL OF DIGOUTS AFTER TO INSTALL LEVEL AND SURFACE COURSE PER PLANS.

- TRAFFIC NOTES:**
- 1 INSTALL NEW LOOPS AS INDICATED ON PLAN. HEAD LOOPS SHALL BE TYPE D. ADDITIONAL LOOPS SHALL BE TYPE E PER CALTRANS STANDARD PLAN RSP ES-5B. PLACE LOOPS 1-FOOT IN BACK OF CROSSWALK.

- GENERAL NOTES:**
- SURVEY MONUMENTS AND CORNER RECORDS ARE NOT SHOWN ON THE PLANS. IT IS THE CONTRACTOR'S RESPONSIBILITY TO LOCATE AND TIE-OUT ANY MONUMENTS OR RECORDS PRIOR TO DISTURBING THEM.
- SIGNAL LOOP DETECTORS OUTSIDE THE LIMITS OF WORK SHALL BE PROTECTED IN PLACE WHETHER SHOWN ON THESE PLANS OR NOT.
- REMOVE CONFLICTING EXISTING CROSSWALK STRIPING AS NEEDED.

SEAL

**DIG ALERT**

DIAL TOLL FREE  
1-800-422-4133

AT LEAST TWO DAYS  
BEFORE YOU DIG

UNDERGROUND SERVICE ALERT OF SOUTHERN CALIFORNIA

<b>PREPARED BY</b>	<b>REVISIONS</b>	<b>MADE BY</b>	<b>APPROVED BY</b>	<b>RECOMMENDED FOR APPROVAL</b>	<b>APPROVED BY:</b>	<b>CITY OF RANCHO SANTA MARGARITA</b>	<b>PROJECT NO.</b>
FIRM: CITY OF RANCHO SANTA MARGARITA				SEE SHEET 1 FOR RECOMMENDATIONS	SEE SHEET 1 FOR APPROVALS	ARROYO VISTA PAVEMENT REHABILITATION OVERLAY IMPROVEMENT PLAN	CIP
ADDRESS: 22112 EL PASEO							SHEET OF <b>3</b>
TELEPHONE: (949) 635-1800							DRAWING NO.
NAME TRI NGUYEN RCE NO.: 82001 EXP. DATE: 3/31/24							---